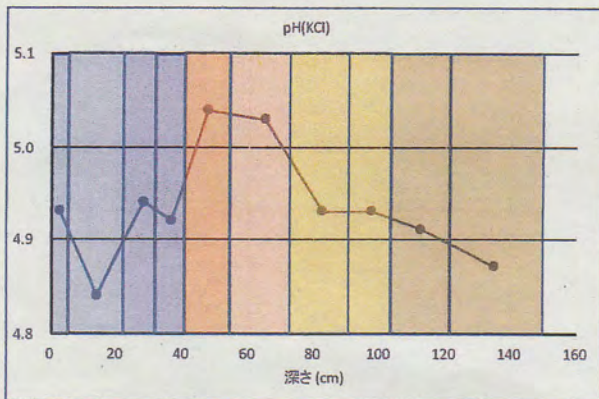
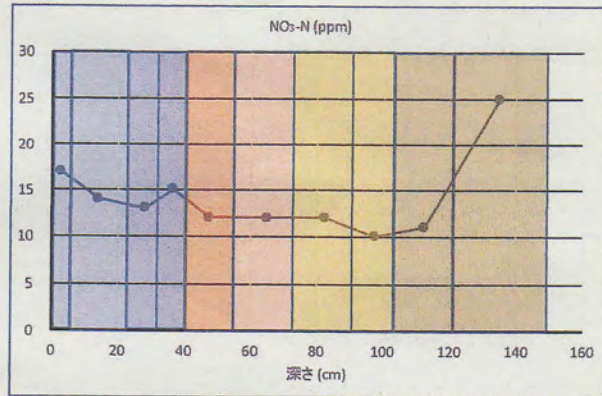
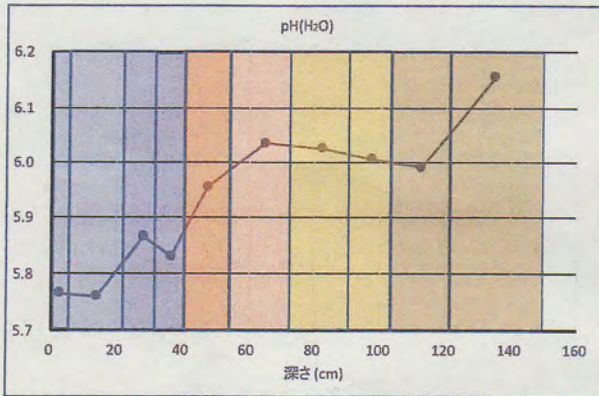
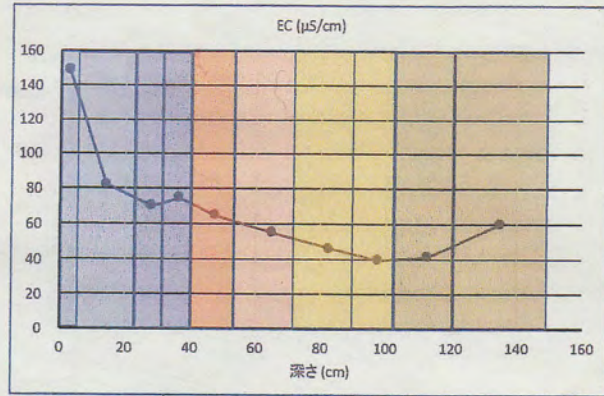
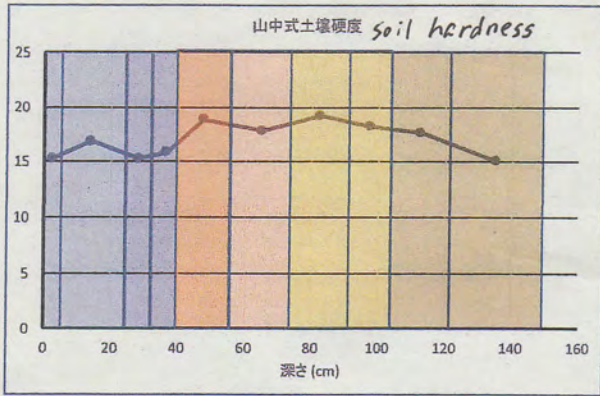


Photo of the soil profile in the junior course experiment field.
 The photo was taken on May 26. The soil profile pit was dug deeper afterwards.
 The boundaries of soil layers were corrected on May 29, and soil samples were collected.

別科圃場北東
 土壤断面
 2017. 5. 26
 (層位の区分は
 5.29と多少違って
 いる。) 5.29は150cm
 まで掘り下げた。



別科圃場北東土壤断面の化学分析値の変化

2017. 5. 29 試料採取

Change in the chemical properties of soil samples collected from the soil profile in the Junior Course Experiment Field (OUAVM) on May 29, 2017.

This soil profile was observed by the participants of the Farmer-led Extension Course in May, 2017. Chemical analysis was carried out with the junior course students.